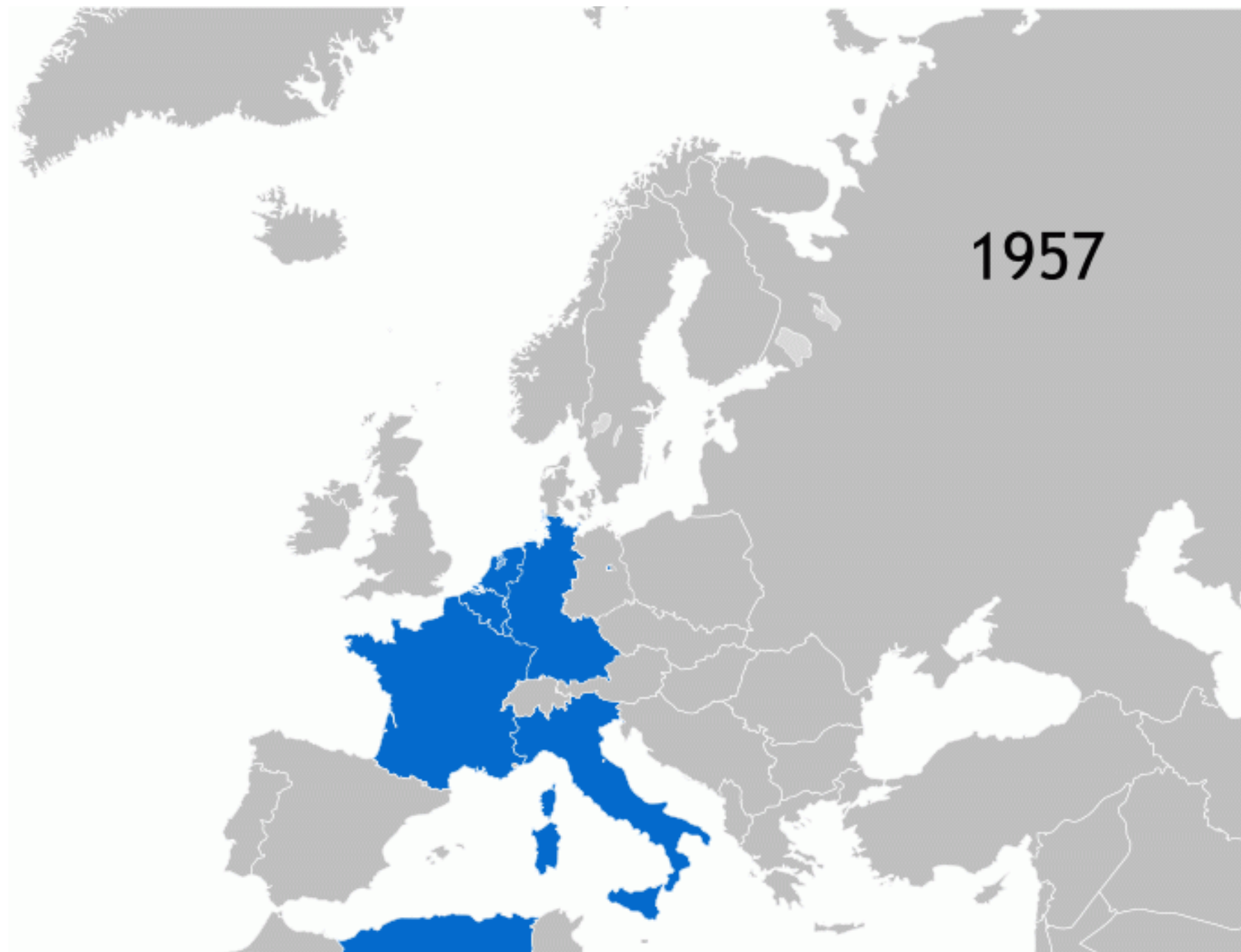


**STUDIO KLOKOČKA – Institute of Urban Design  
and Planning  
semester 2 / 2023-2024**

**Jiří Klokočka (B)**



**PRAGUE – THE CAPITAL OF EUROPE**



1957

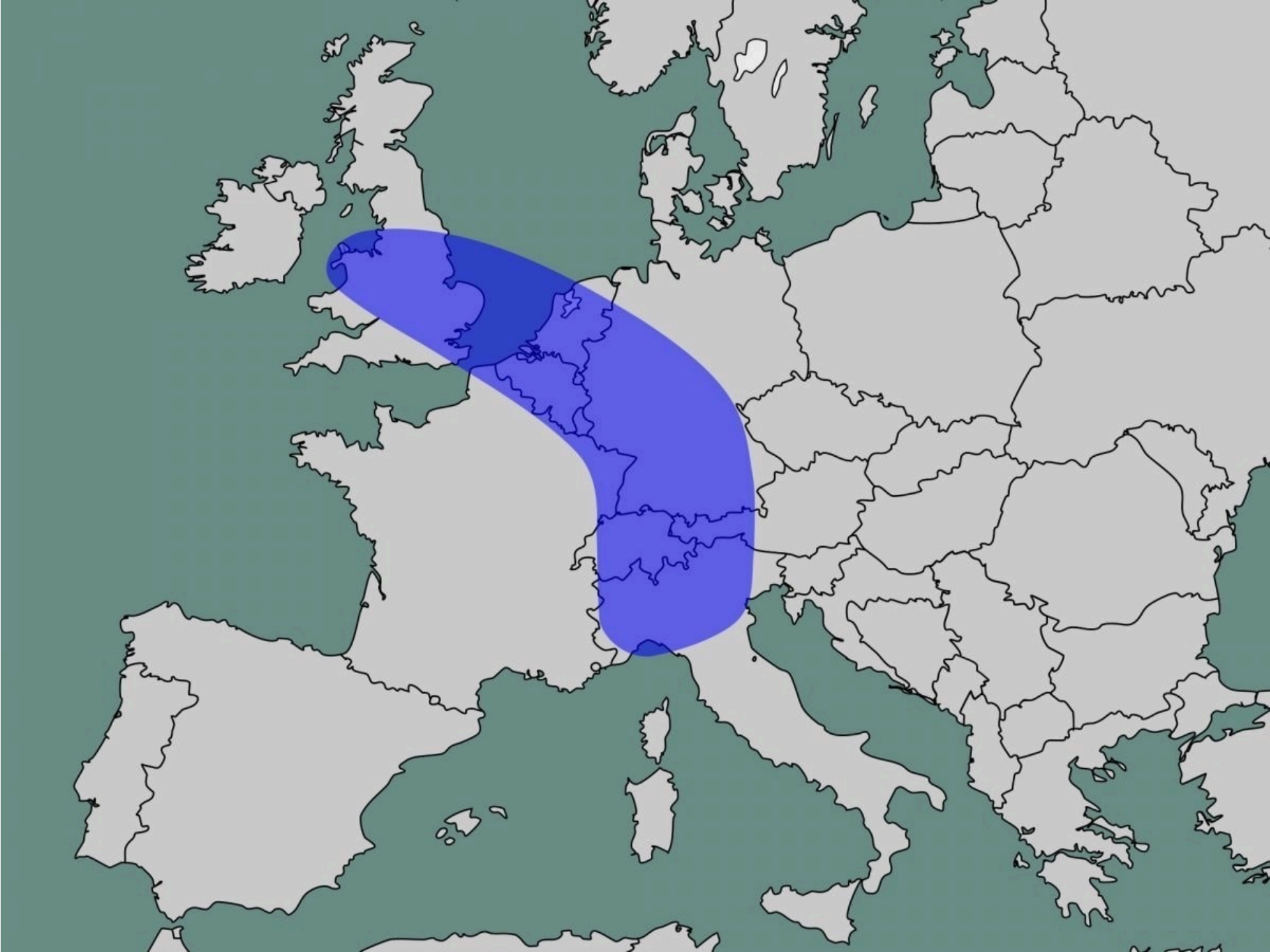




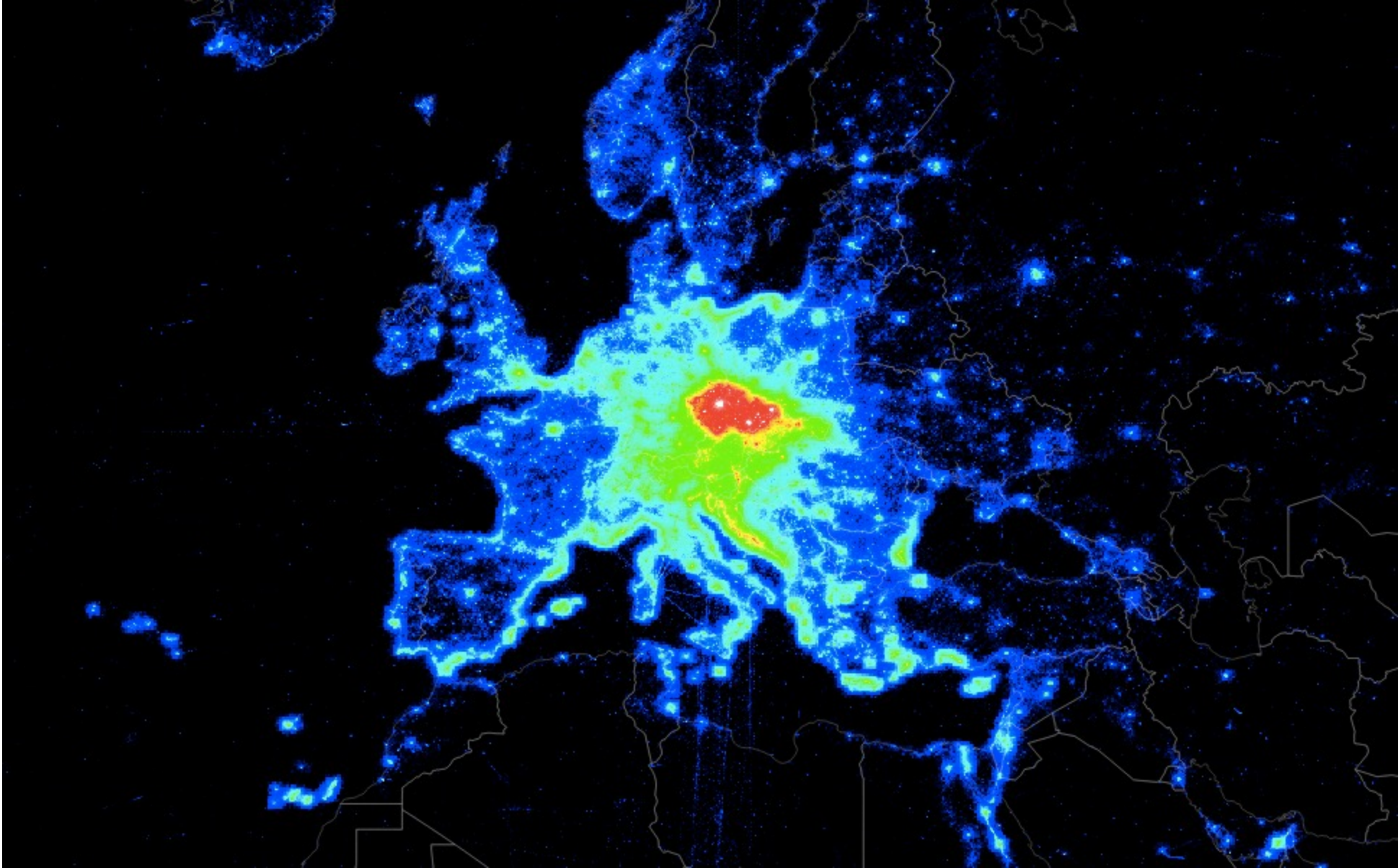
Let's imagine that the European Union will be seeking a new location for its main institutions. Whether through the expansion of the European Union towards the east – Ukraine, Georgia, Moldova, and the rest of the Balkan countries – or through political development and ambition.

**In that case, it would not be illogical for Prague to become this new capitol, instead of Brussels.**











In what way would it be possible to integrate European institutions and other infrastructure into the specific context of our capital city?

Can we come up with principles and strategies for the urban development of the city?

**We will seek answers to questions such as:**

- How to leverage today's opportunities in Prague?
- Connect potential interventions to transportation hubs like train stations?
- Stick to situating new functions around the highway ring around Prague?
- Partially leave Prague and consider a network of facilities in the Central Bohemian Region?

**In our studio, we will focus on the development of various scenarios, functional and spatial, to address this hypothetical challenge. Of course, with respect to the current values of Prague and its surroundings.**



# BRUSSEL





# BRUSSEL



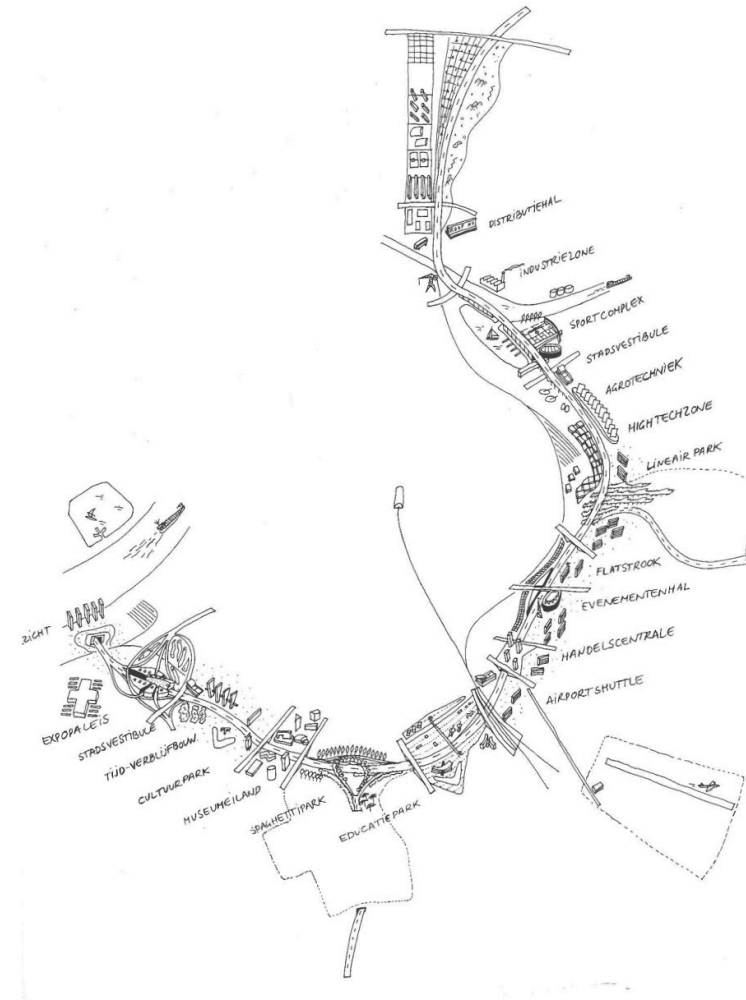


# RABAT





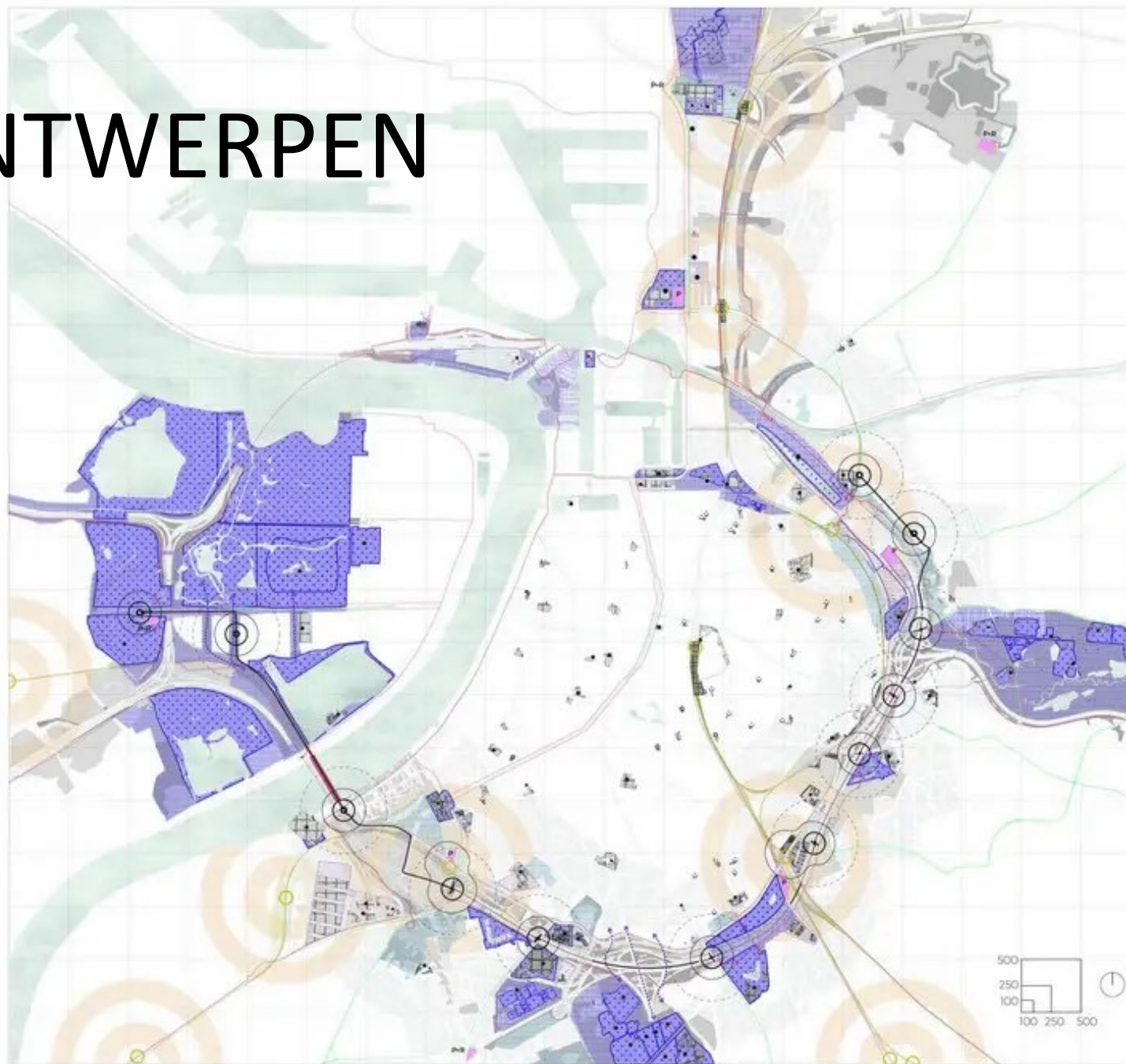
# ANTWERPEN



# ANTWERPEN

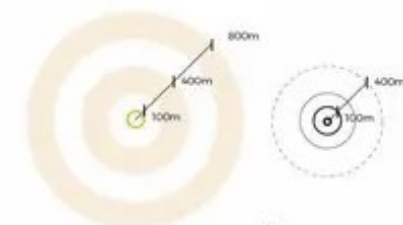
over de ring

## METROPOLITANE RINGCULTUUR



- Lijnen**
- Hoofdstructuur fietsnet
  - Nieuwe zachte verbindingen
  - Tramnet binnen de ring
  - Tramnet buiten de ring
  - Premetronet
  - Spoorweg
  - Spoorweg overkapt
  - Ringbus
  - Ringbus overkapt
- Vlakken**
- Voorziening op stadsregionaal niveau
  - Voorziening op stedelijk niveau
  - Voorziening op lokaal niveau
  - Bovenlokaal groengebied
  - Lokaal groengebied
  - Overstapsmogelijkheid auto - OV

- Symbolen**
- Ringbushalte in het stedelijk ov-net
  - Ringbushalte onder de steenwegen
  - Lightrailhalte \*
  - Verdichtingszone rond OV-knoop:



- Figuren**
- Diensten
  - Religie
  - Zorg
  - Onderwijs
  - Cultuur en recreatie
- Ondergrond**
- Bebouwing
  - Groengebied
  - Water

getuig 200m

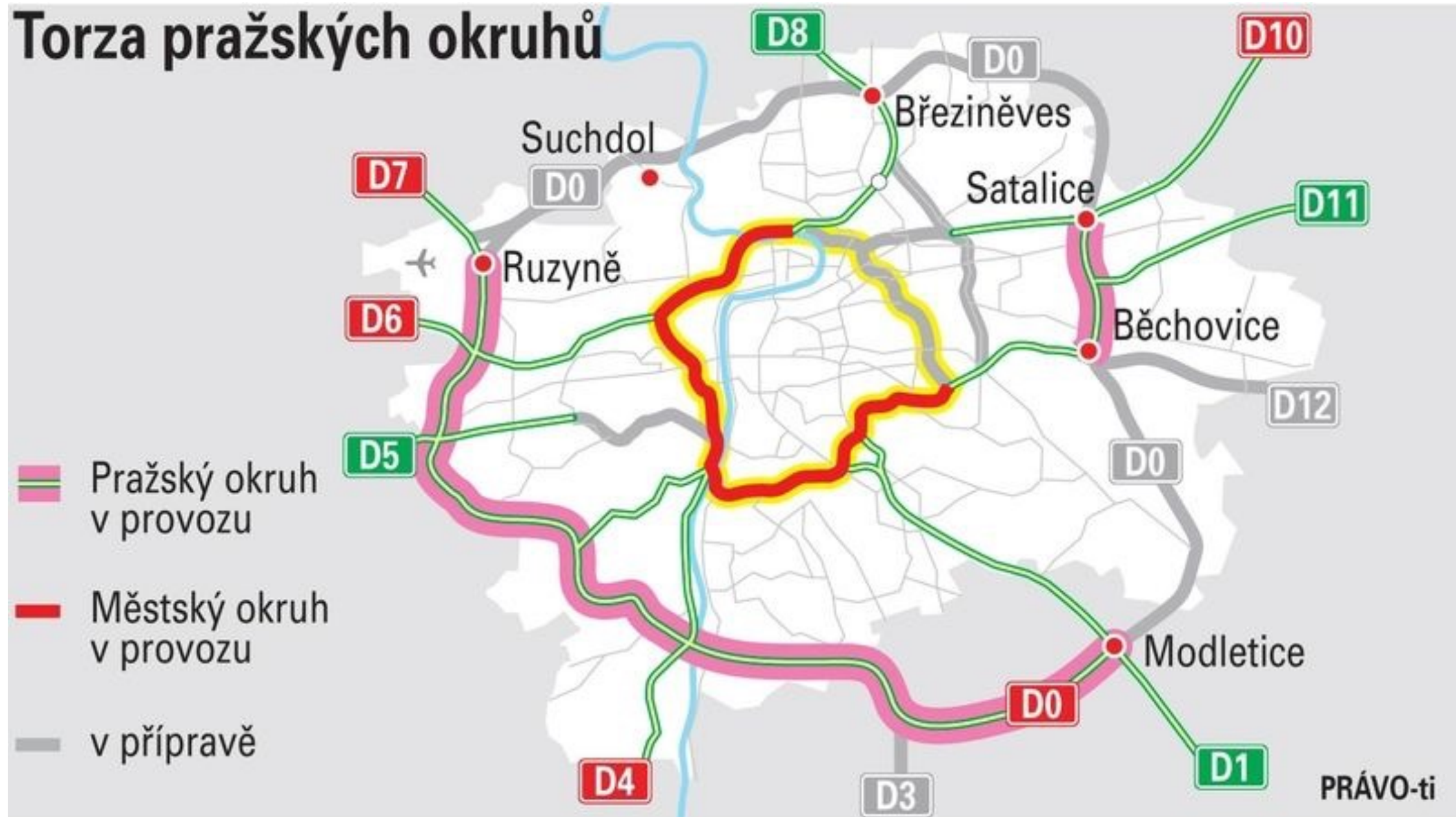


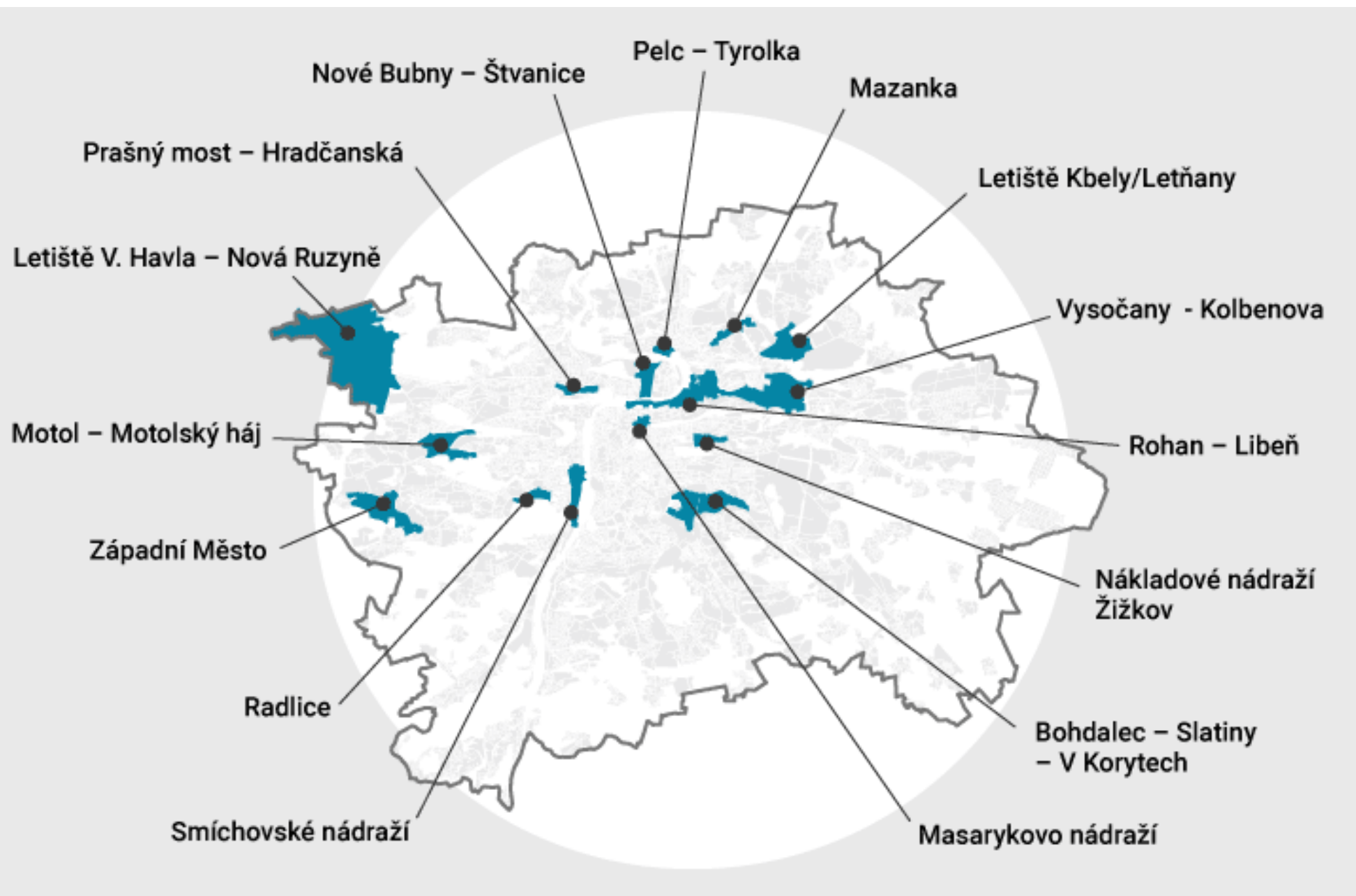
# PRAHA





# Torza pražských okruhů







**General sustainability**

**Climate warming**

**Energy self-sufficiency**

**Recyclable city**

**Layering of functions in buildings**

**Layering of functions in the city – the hybrid city**

**Stratification of industrial zones**

**Transport**

**Smart Cities**

**Open city (social dimension)**

**Fifteen-minute-city**

**European dimension**

These topics will determine the overall approach to the semester project, in thinking about the future of the city, from analysis to design.

We will be a kind of urban planning laboratory. This means we will think and design in alternatives.



## COOPERATION, CONSULTATION AND SUPPORT

- IPR Prague
- EU Brussels – different institutions
- New European Bauhaus (Belgium)
- Free cooperation with studio of Winy Maas (NL)

# STUDIO KLOKOČKA – INSTITUTE OF URBAN PLANNING AND DESIGN

**Jiri Klokočka**, doc. Ing.arch., Akad.arch., Ir. (B) - [jiri.klokocka@fa.cvut.cz](mailto:jiri.klokocka@fa.cvut.cz)

INFO: Monday 12.2.2024, at 5:00 p.m. and Monday 19.2.2024, at 2:00 p.m., studio

**643**

